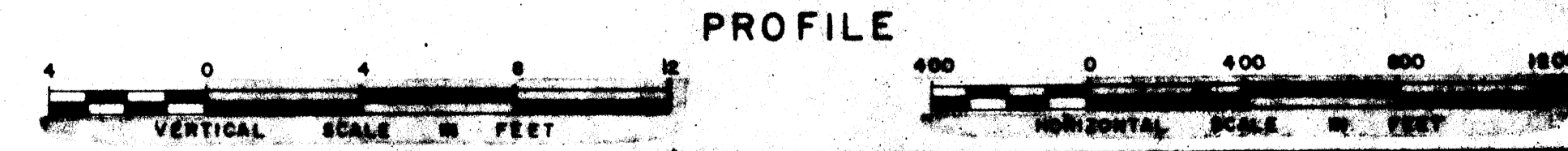
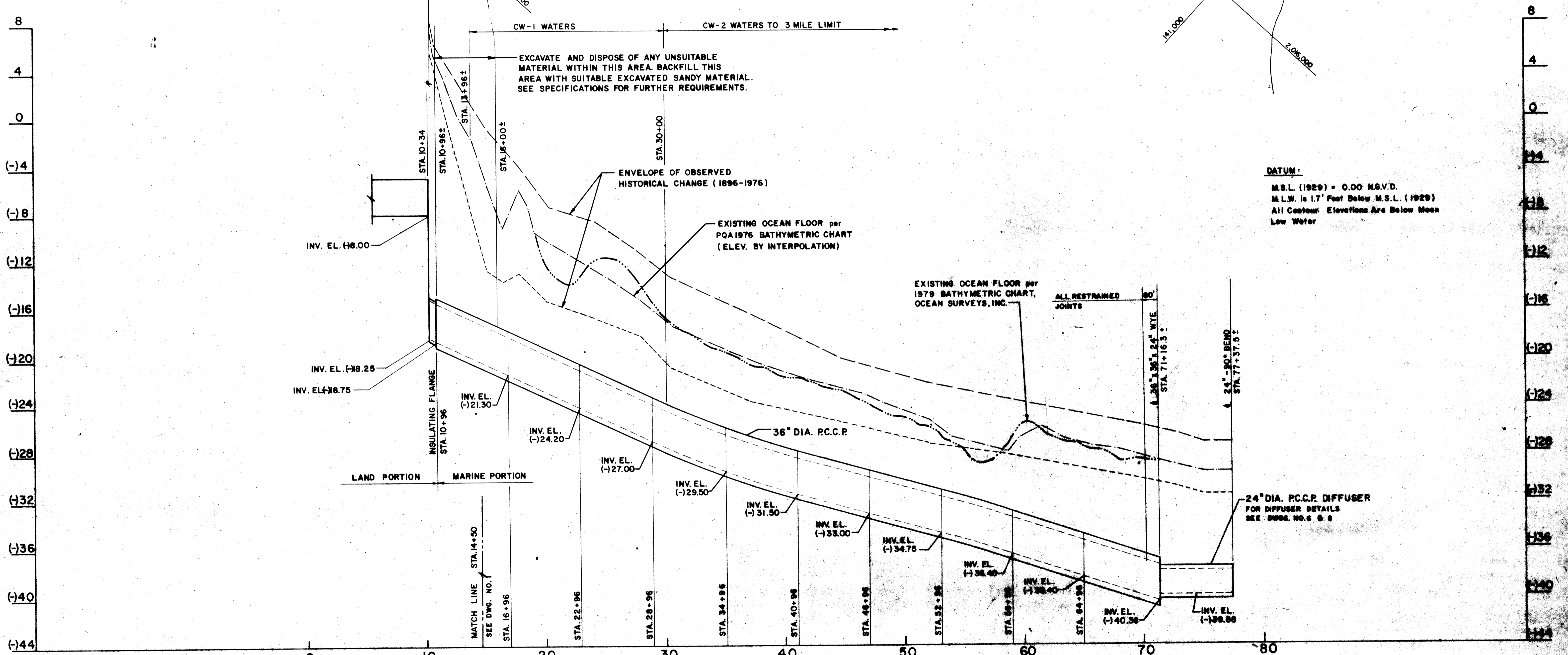
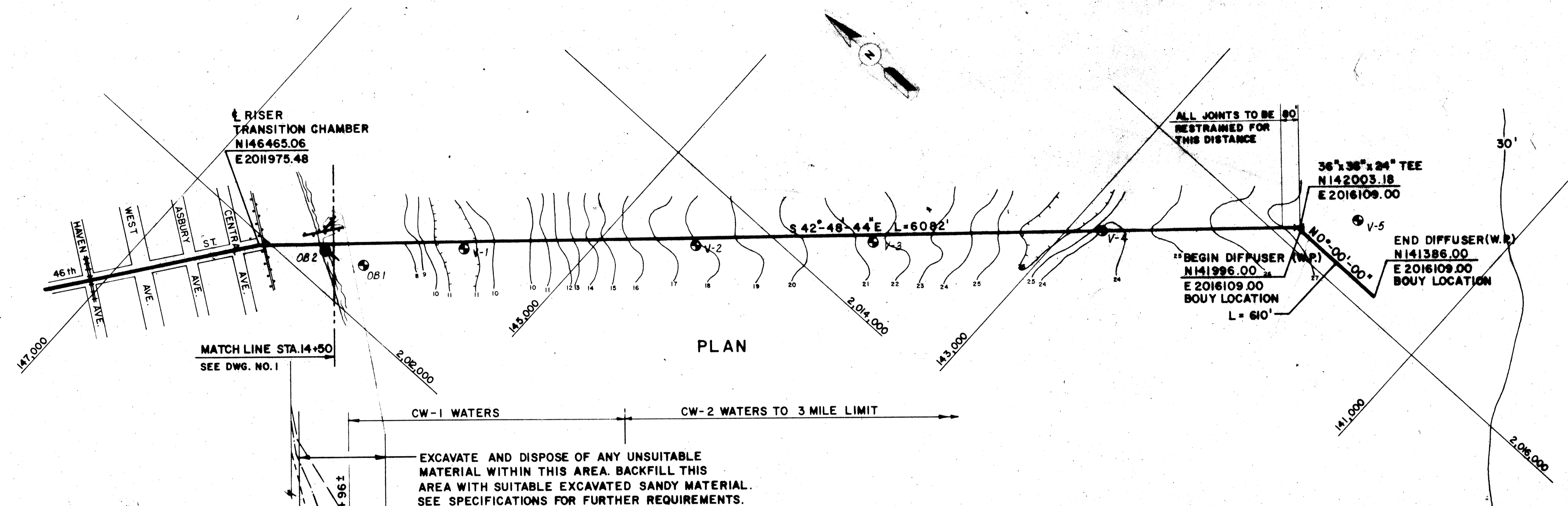


REVISIONS				
DATE	BY	CHKD	APP'D	DESCRIPTION



MODIFICATIONS AS RECORDED DURING CONSTRUCTION  
**RECORD DRAWING**  
BY P.G.A.

<b>PANDULLO QUIRK ASSOCIATES</b> Science      Engineering      Design	DESIGNED <i>H.W.H.</i> DRAWN <i>S.S.</i> CHECKED <i>D.S.</i>	APPROVALS PROJ. MGR. <i>[Signature]</i> PROJ. ENGR. <i>[Signature]</i> CHIEF DRAFTSMAN <i>[Signature]</i>	<i>William J. Kelly</i> <b>WILLIAM J. KELLY</b> PROFESSIONAL ENGINEER N.J. LIC. NO. 18674    DATE 4-18-79	CAPE MAY COUNTY MUNICIPAL UTILITIES AUTHORITY CAPE MAY COUNTY      NEW JERSEY <b>OCEAN CITY REGION</b> OCEAN OUTFALL - CONTRACT NO. O.C.-O.O.-1-G	<b>MARINE PORTION</b> <b>PLAN AND PROFILE</b> STA. 10+96 TO STA. 77+37.5± 36" DIA. P.C.C.P.	PROJECT NO. 8100 SCALE: AS SHOWN DWG. 1 SHEET
--	--	--	--	--	--	--